

Imagine our Life

Montessori Continents of the World

CONTI
ESWORLD

Map Book Cover Letters
1 each tan

of the

Map Book Cover Letters
(stitched)

Also:

Sheet of 12" x 18" aqua felt (for book cover)

Three sheets of 12" x 18" blue felt (for book pages)

Snag-free Velcro

Felt glue (to tack down small felt pieces for sewing)

Colored Velcro/hook & loop

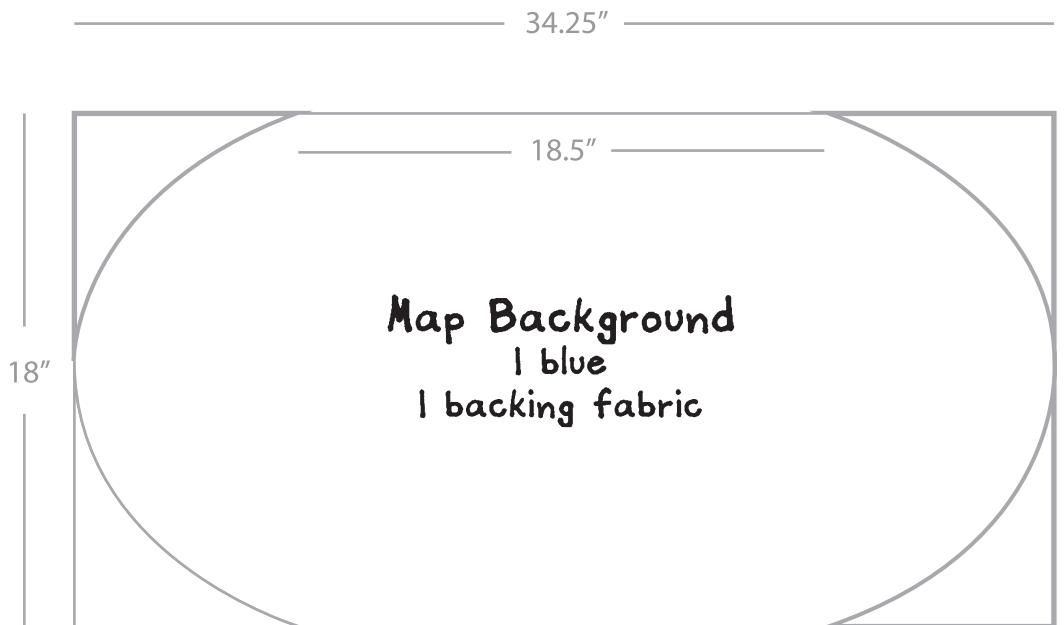
(aqua, tan, orange, pink, red, green, yellow and brown)

Two buttons (to close book)

Elastic cord (to close book)

Clear vinyl (for pockets)

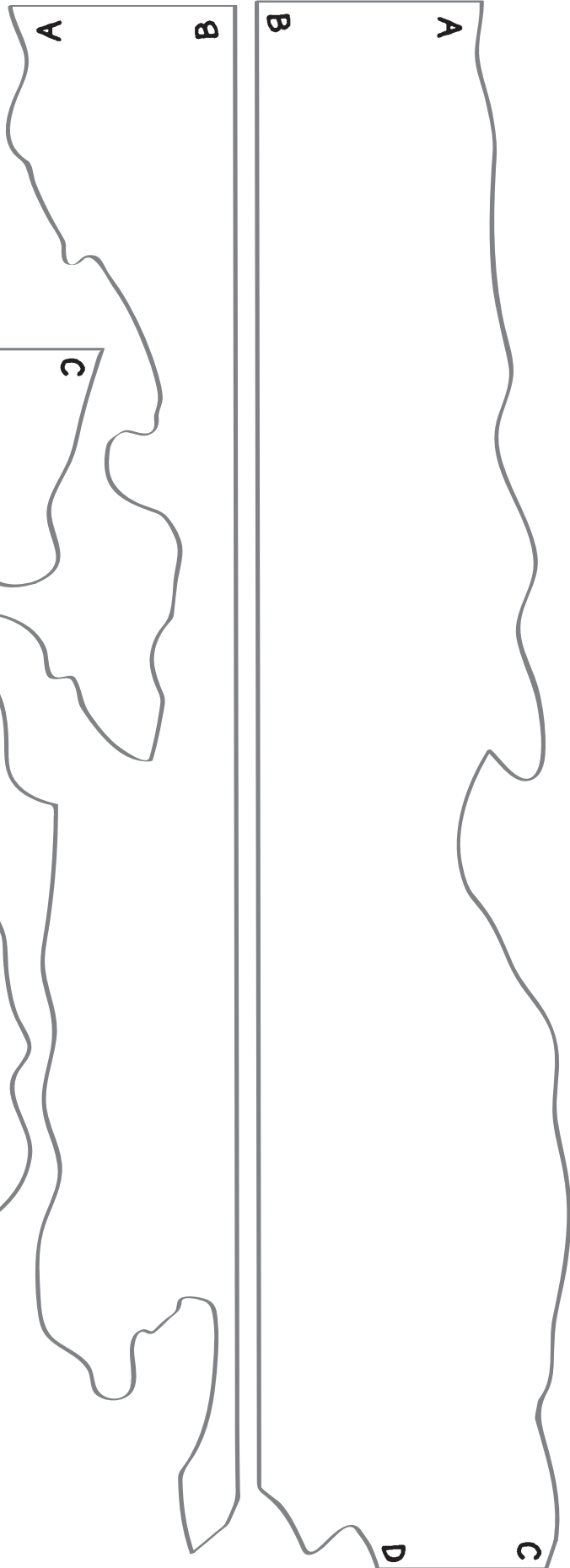
Corner Template

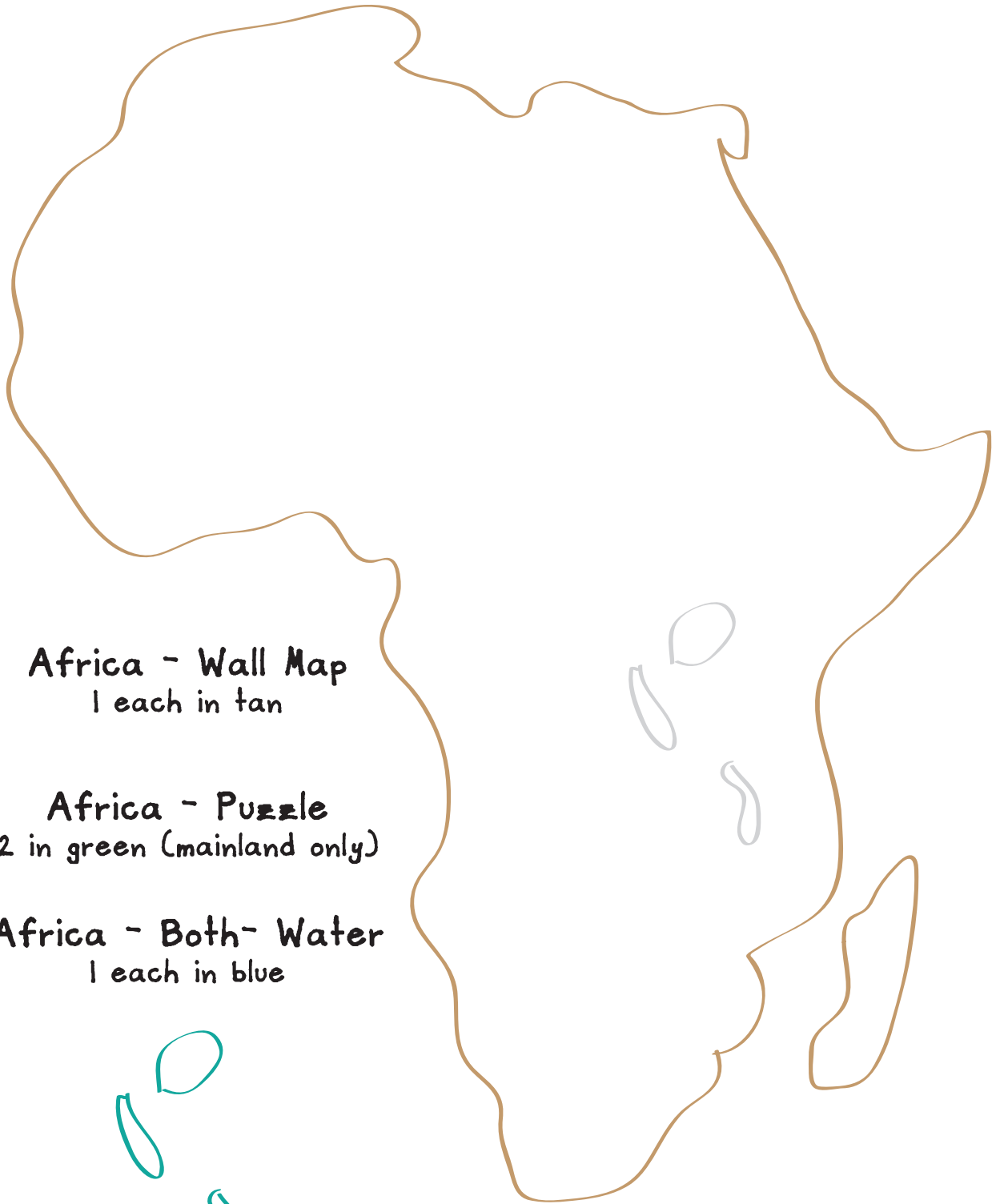


Antarctica - Wall Map
1 in white

(connect the three pieces)

Antarctica - Puzzle
2 in white





Africa - Wall Map
1 each in tan

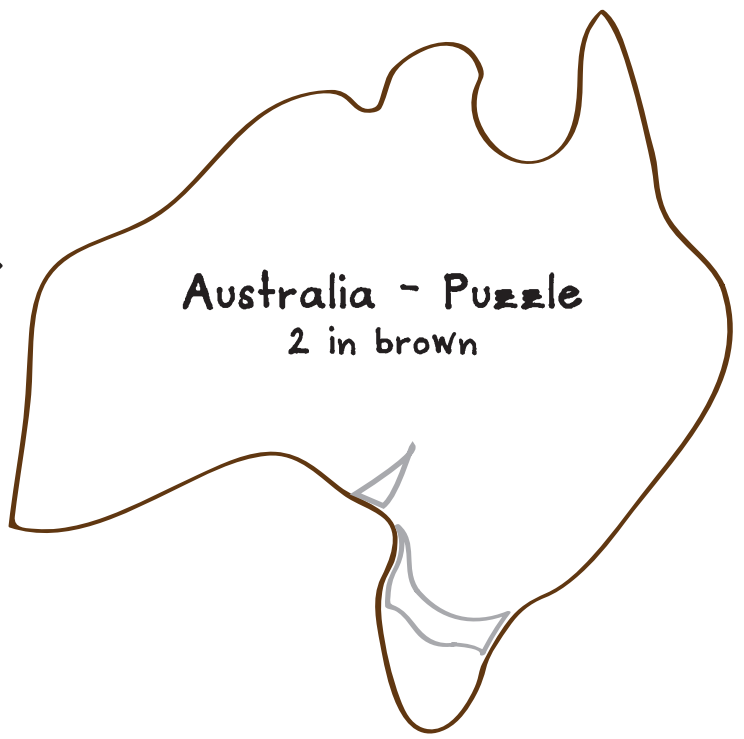
Africa - Puzzle
2 in green (mainland only)

Africa - Both- Water
1 each in blue






Australia - Puzzle - Water
1 in blue



Australia - Puzzle
2 in brown



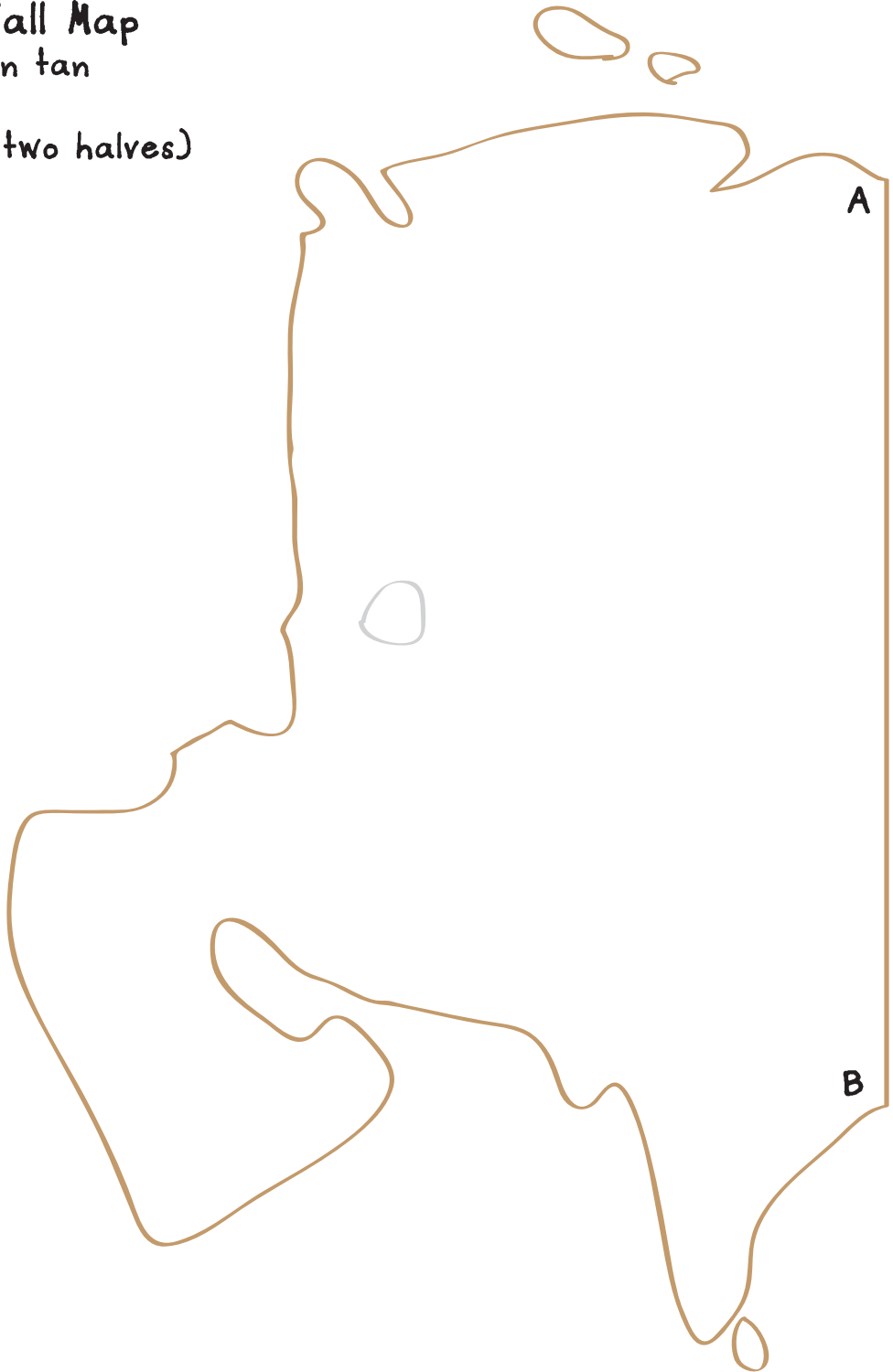
Australia - Wall Map
1 each in tan



Asia - Wall Map

1 each in tan

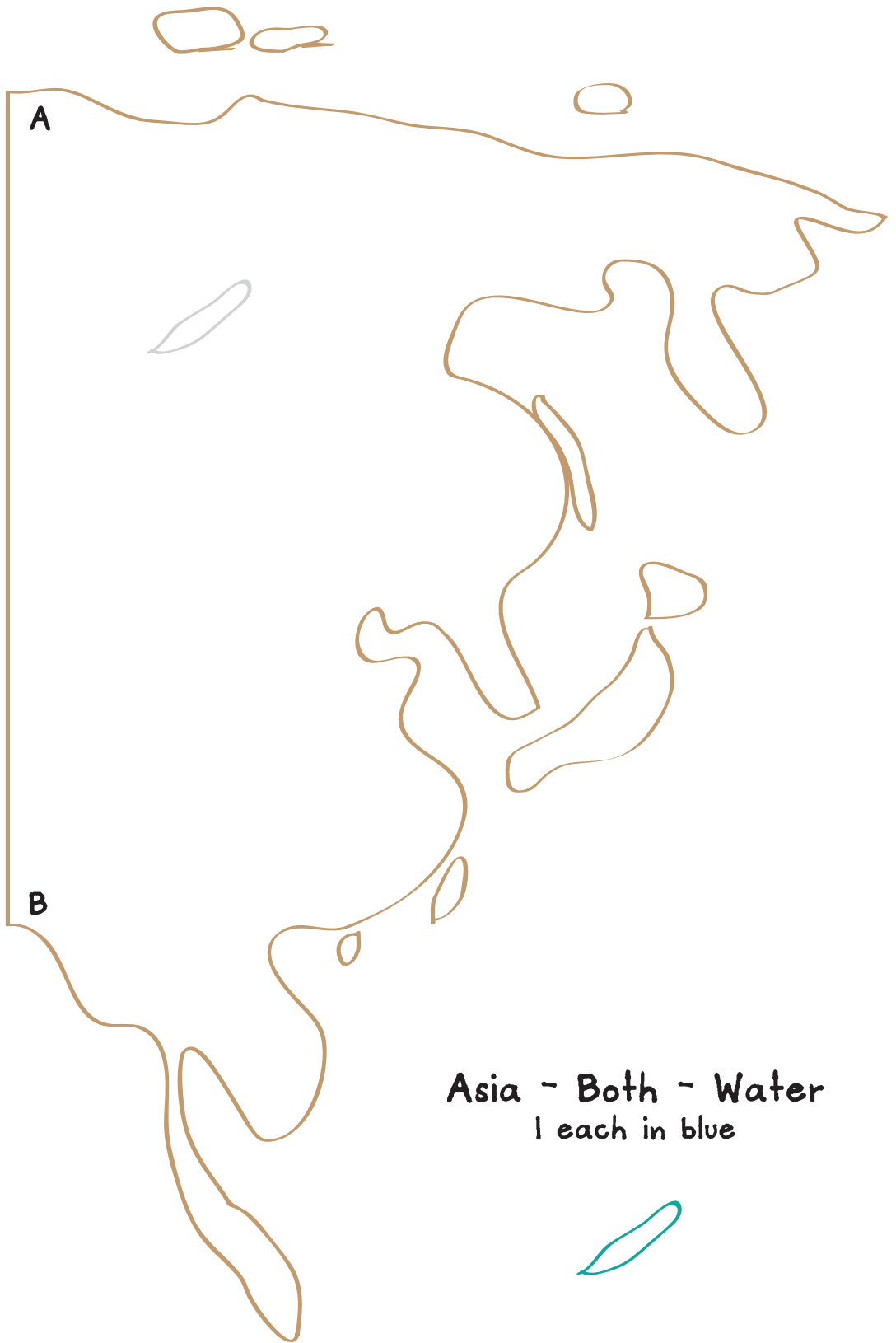
(connect the two halves)



Asia - Both - Water

1 each in blue

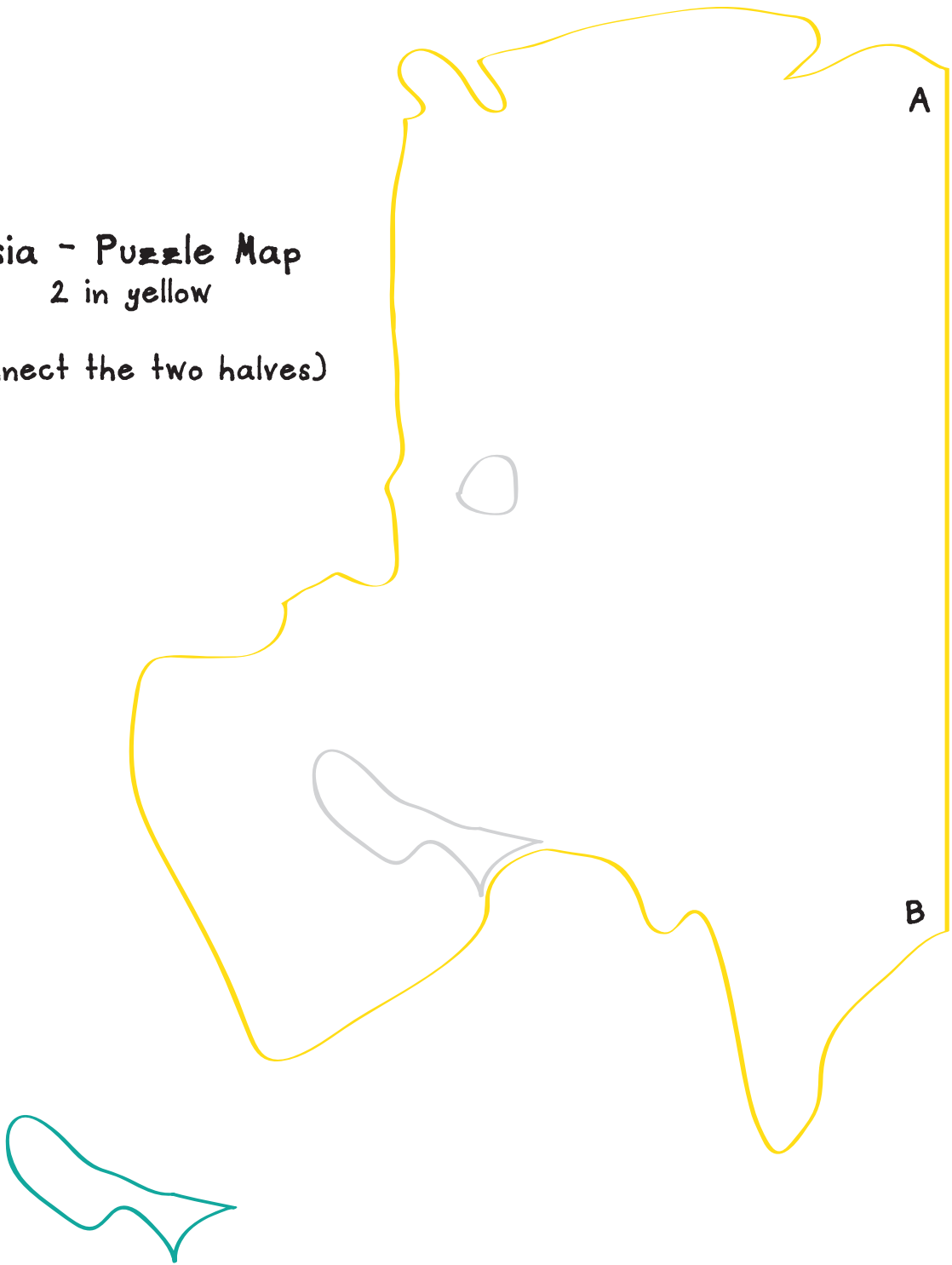




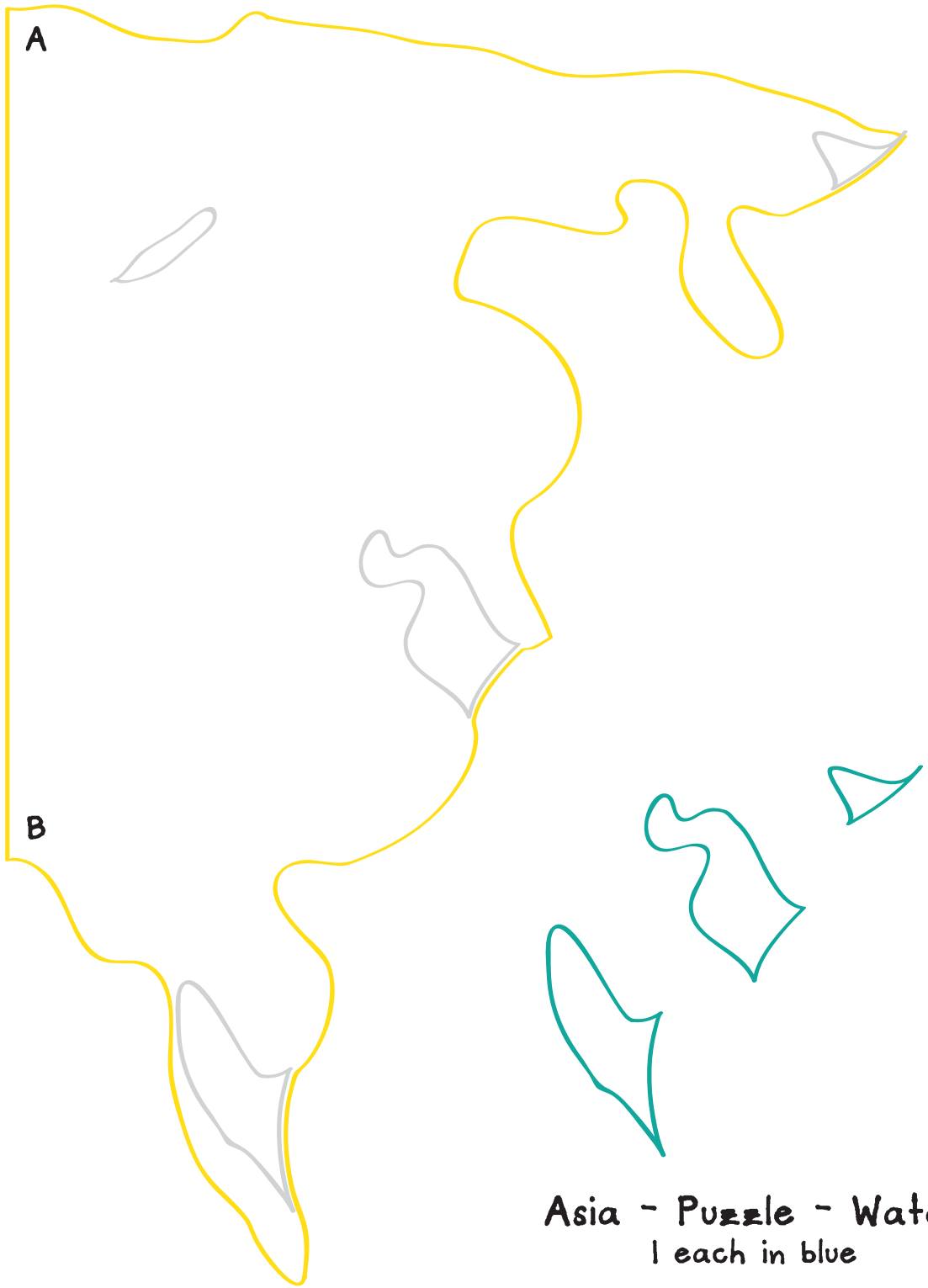
Asia - Both - Water
1 each in blue

Asia - Puzzle Map
2 in yellow

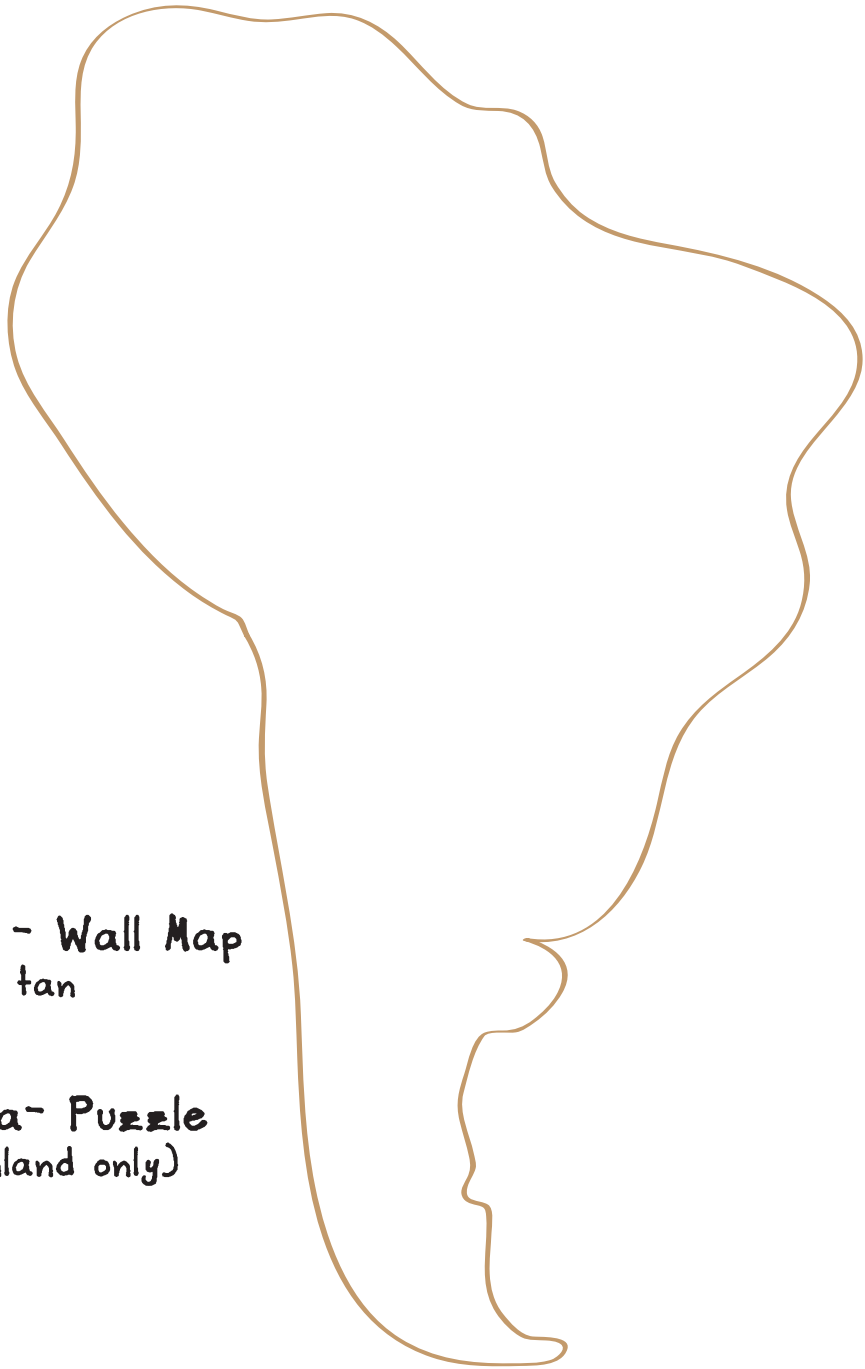
(connect the two halves)



Asia - Puzzle - Water
1 each in blue



Asia - Puzzle - Water
1 each in blue

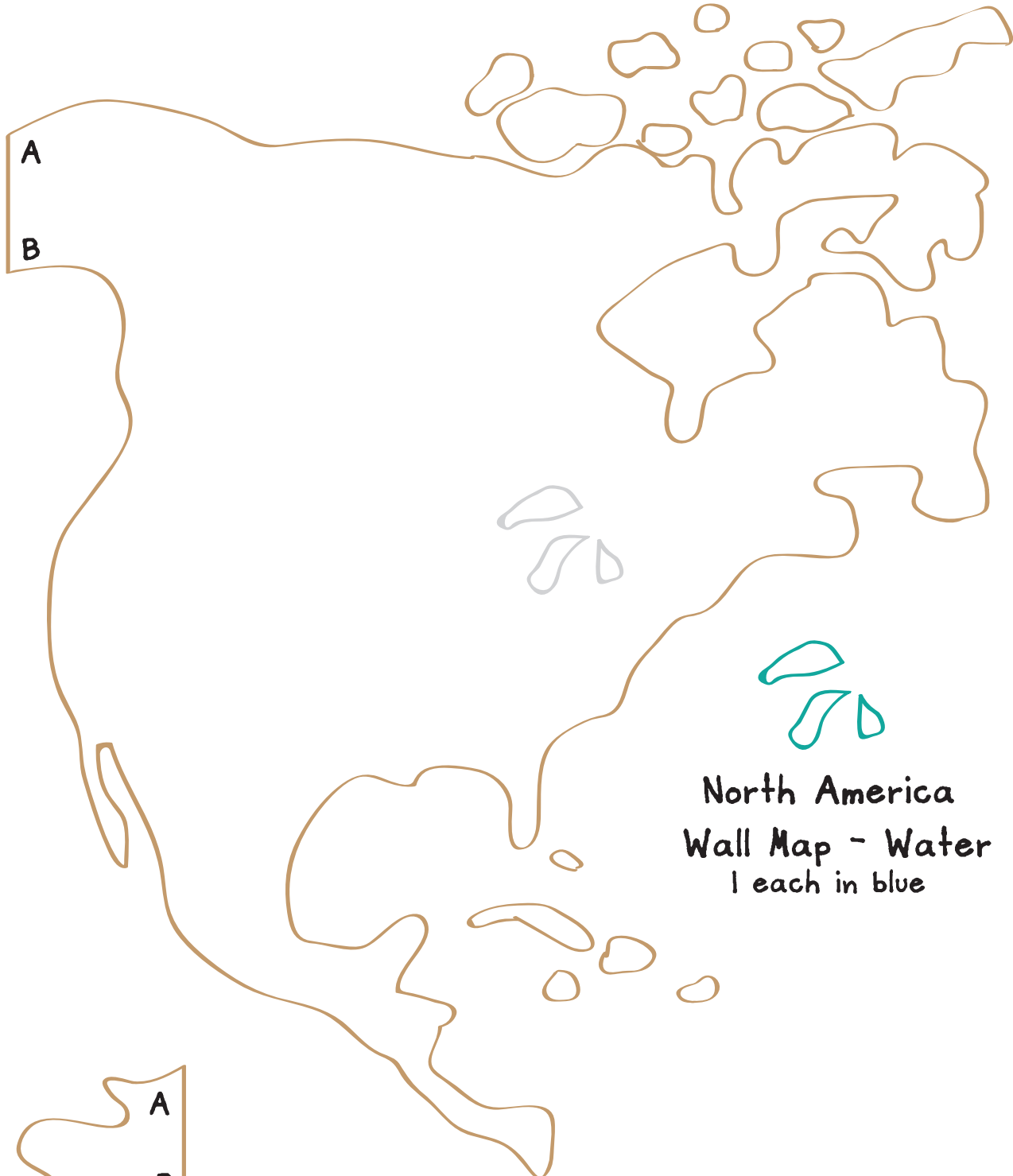


South America - Wall Map
1 each in tan

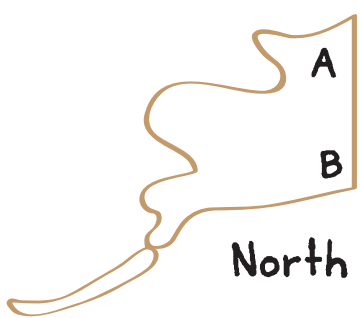
South America - Puzzle
2 in pink (mainland only)



North America - Hawaii - Wall Map
1 in tan

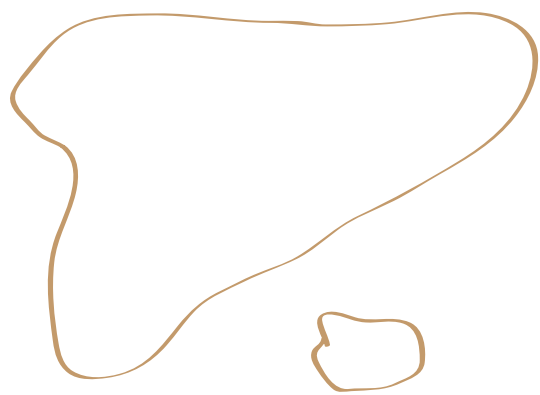


North America
Wall Map - Water
1 each in blue



North America - Wall Map
1 each in tan

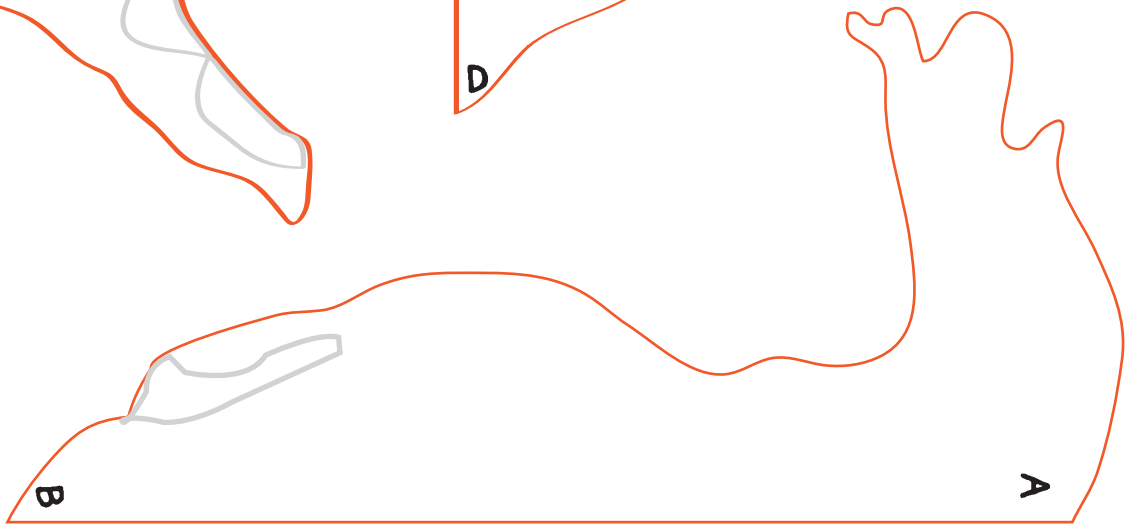
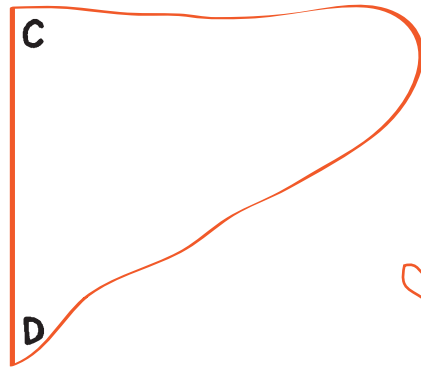
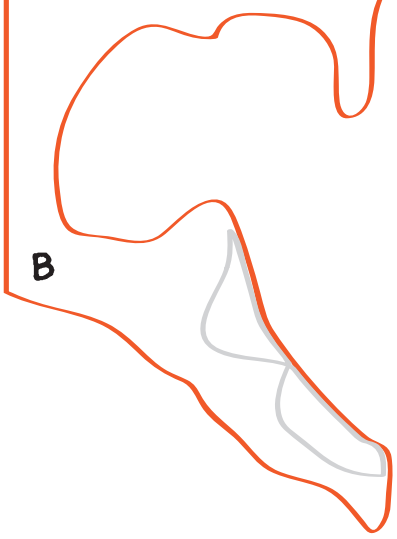
(connect the two pieces)

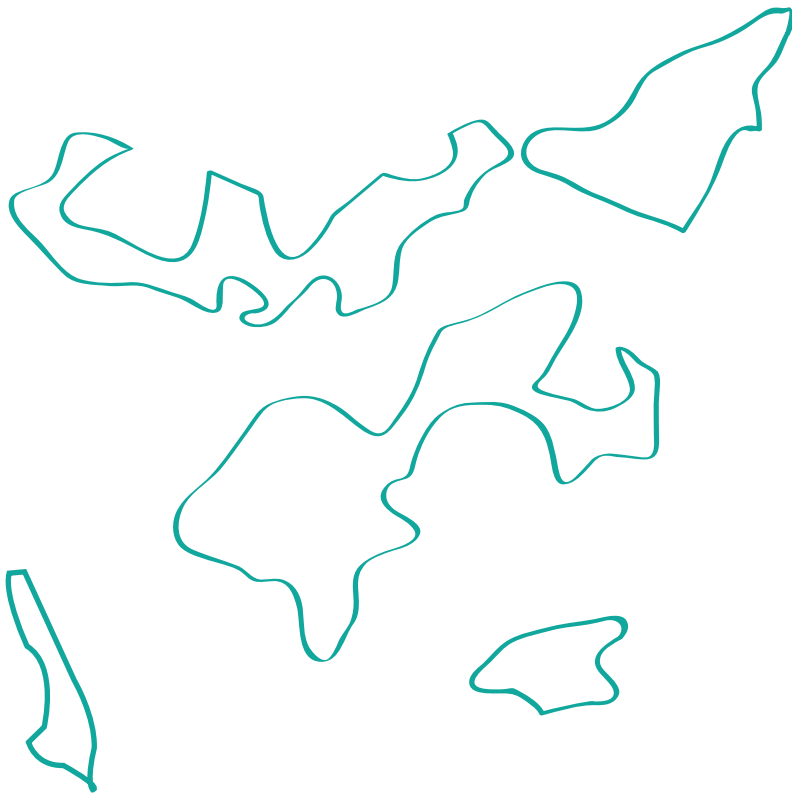







North America - Puzzle
2 in orange

(connect the three pieces)





North America
Puzzle - Water
1 each in blue



Europe
Puzzle - Water
1 each in blue



Europe - Wall Map
1 each in tan



Europe 
Both - Water
1 in blue



Europe - Puzzle
2 in red